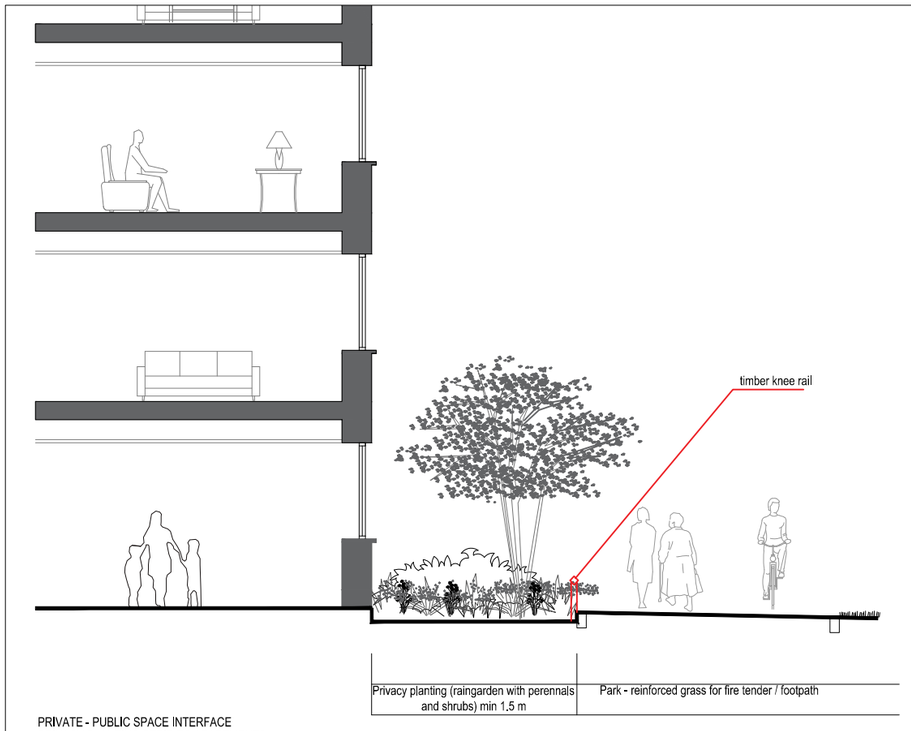

PRIVATE - PUBLIC SPACE INTERFACE
PRIVACY PLANTING STRIP TO APARTMENTS

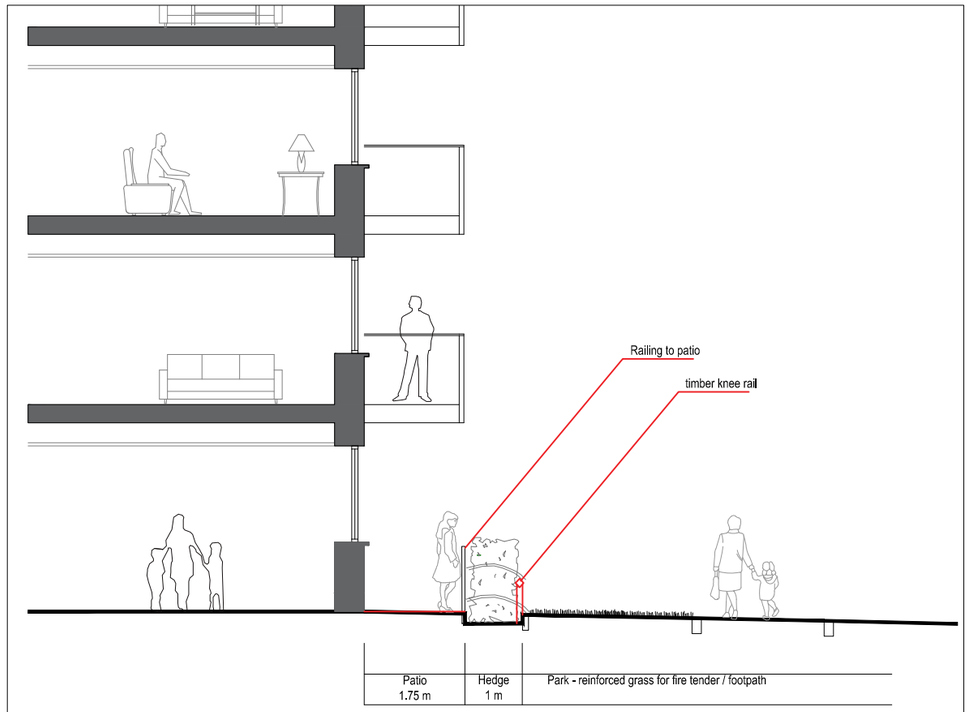

PRIVATE - PUBLIC SPACE INTERFACE
PRIVACY PLANTING STRIP TO GROUND FLOOR PATIOS

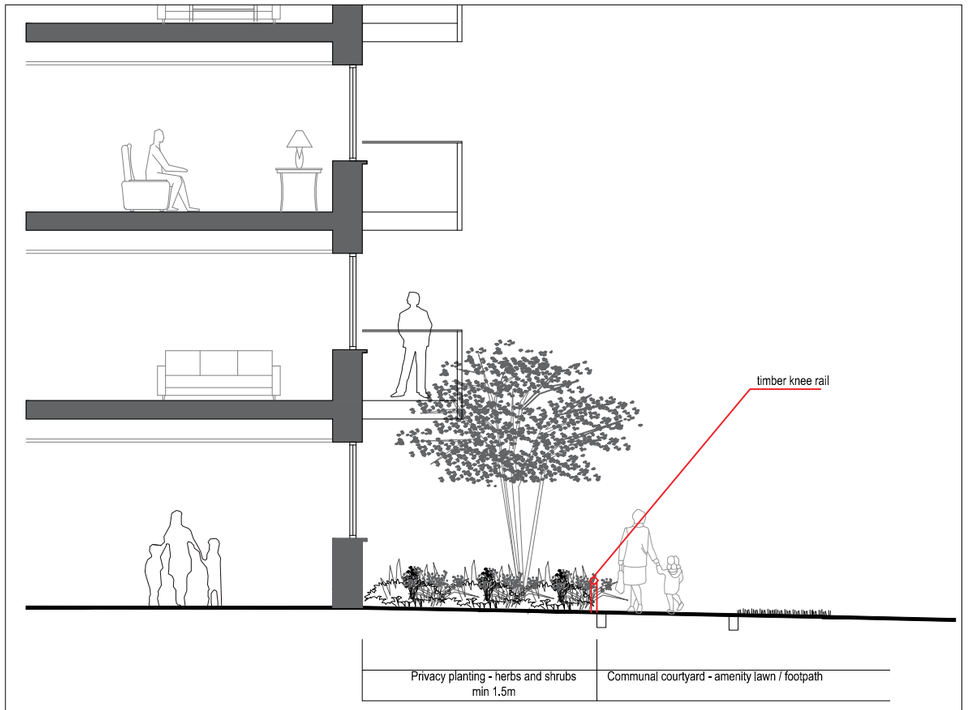

PRIVATE - COMMUNAL SPACE INTERFACE
PRIVACY PLANTING STRIP TO APARTMENTS

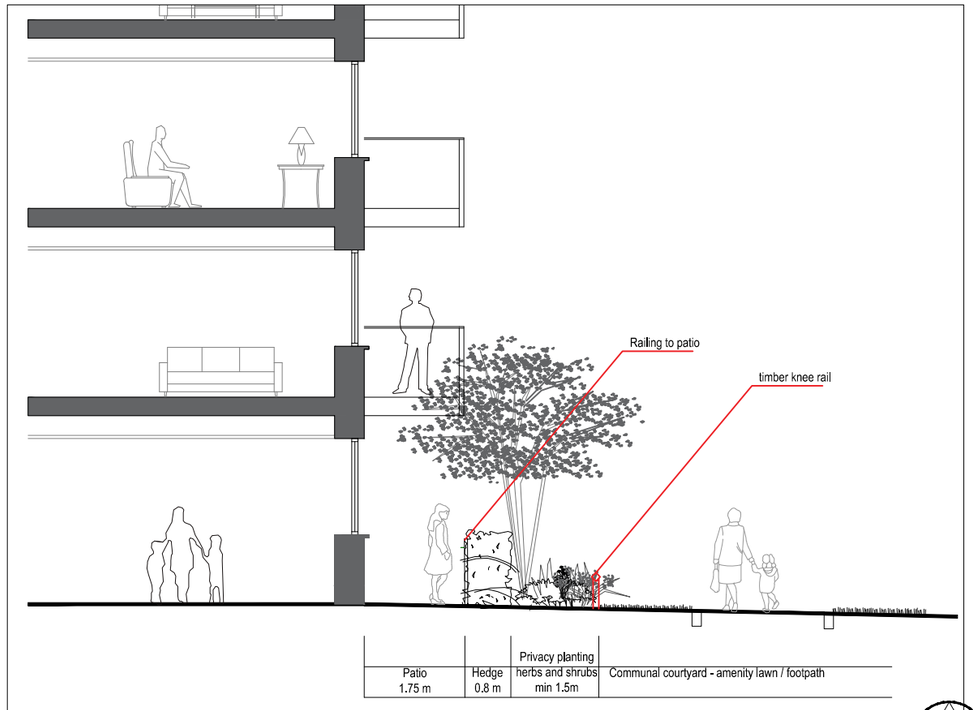

PRIVATE - COMMUNAL SPACE INTERFACE
PRIVACY PLANTING STRIP TO GROUND FLOOR PATIOS

NORTH

1:100 @ A3

REV	DESCRIPTION	ISSUED BY	DATE

MITCHELL + ASSOCIATES
LANDSCAPE ARCHITECTURE URBAN DESIGN
Unit 5, Woodpark, The Rise, Glasnevin, Dublin 9, Ireland t: + 353 1 454 5066 e:info@mitchellassoc.net

PROJECT
CHERRY ORCHARD

CLIENT
LDA

JOB NO.
LCHE014

DRAWING
PRIVACY PLANTING STRIP DETAILS

DRAWING NO.
300

DRAWN BY	CHECKED	DATE
VERONIKA KUNCLOVA	FM	26.04.2023
STATUS: PLANNING	**SCALE** 1:100	**REVISION** 00

NOTES:
All dimensions are in millimeters unless otherwise stated and shall be checked and confirmed by the contractor on site. Any discrepancies shall be immediately reported to the landscape architects. Work to figured dimensions only - Do not scale from drawing. Do Not Scale. Use Figured Dimensions Only. Not for Construction Purposes unless Specifically Marked.

© THIS DRAWING IS COPYRIGHT OF MITCHELL + ASSOCIATES